

MONUMENT RECORD

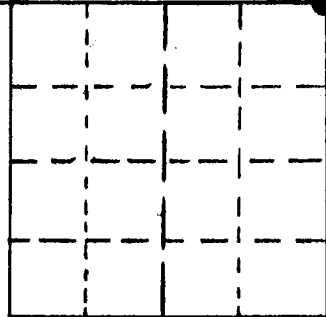
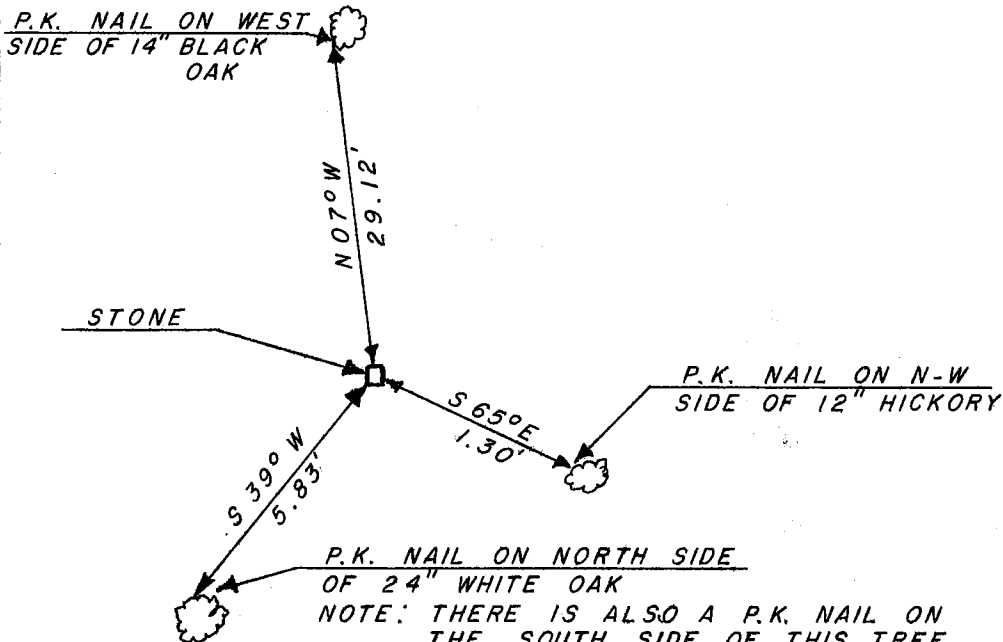
STATE OF INDIANA - COUNTY OF MONROE

SECTION 5, TOWNSHIP 8 NORTH, RANGE 1 EAST

MONUMENT DESCRIPTION & REMARKS

FOUND SANDSTONE STONE 0.65' x 0.40' x 0.30' HIGH WITH A FAINT
(X) ON TOP SOLID IN GROUND STONE IS CUT SQUARE.

RECOVERY TIE DRAWING



(●) AT CORNER



P.K. NAIL ON NORTH SIDE OF 24" WHITE OAK
 NOTE: THERE IS ALSO A P.K. NAIL ON THE SOUTH SIDE OF THIS TREE THAT IS A TIE FOR THE S-E CORNER OF THE SEC. TO THE NORTH

NOT TO SCALE

STATE OF INDIANA
COUNTY OF MONROE

I, EDMUND O. FARKAS HEREBY CERTIFY THAT THIS DOCUMENT WAS PREPARED UNDER MY DIRECTION IN ACCORDANCE WITH THE PROVISIONS OF SECTION 17-3-64-4 - 17-3-64-8 OF THE INDIANA CODE, BEING ACTS OF 1965, CHAPTER 319; AND THE ABOVE DATA IS GIVEN UNDER MY HAND AND SEAL THIS 5 TH DAY OF OCTOBER, 1983 A.D.

SPACE RESERVED FOR RECORDING OFFICER.

INDIANA REGISTERED LAND SURVEYOR NO. _____

OR _____

UNITED STATES GOVERNMENT AGENCY

TOWNSHIP:
SALT CREEK

CORNER I.D.

TITLE

MONUMENT RECORD
State of Indiana - County of Monroe

Section: 5

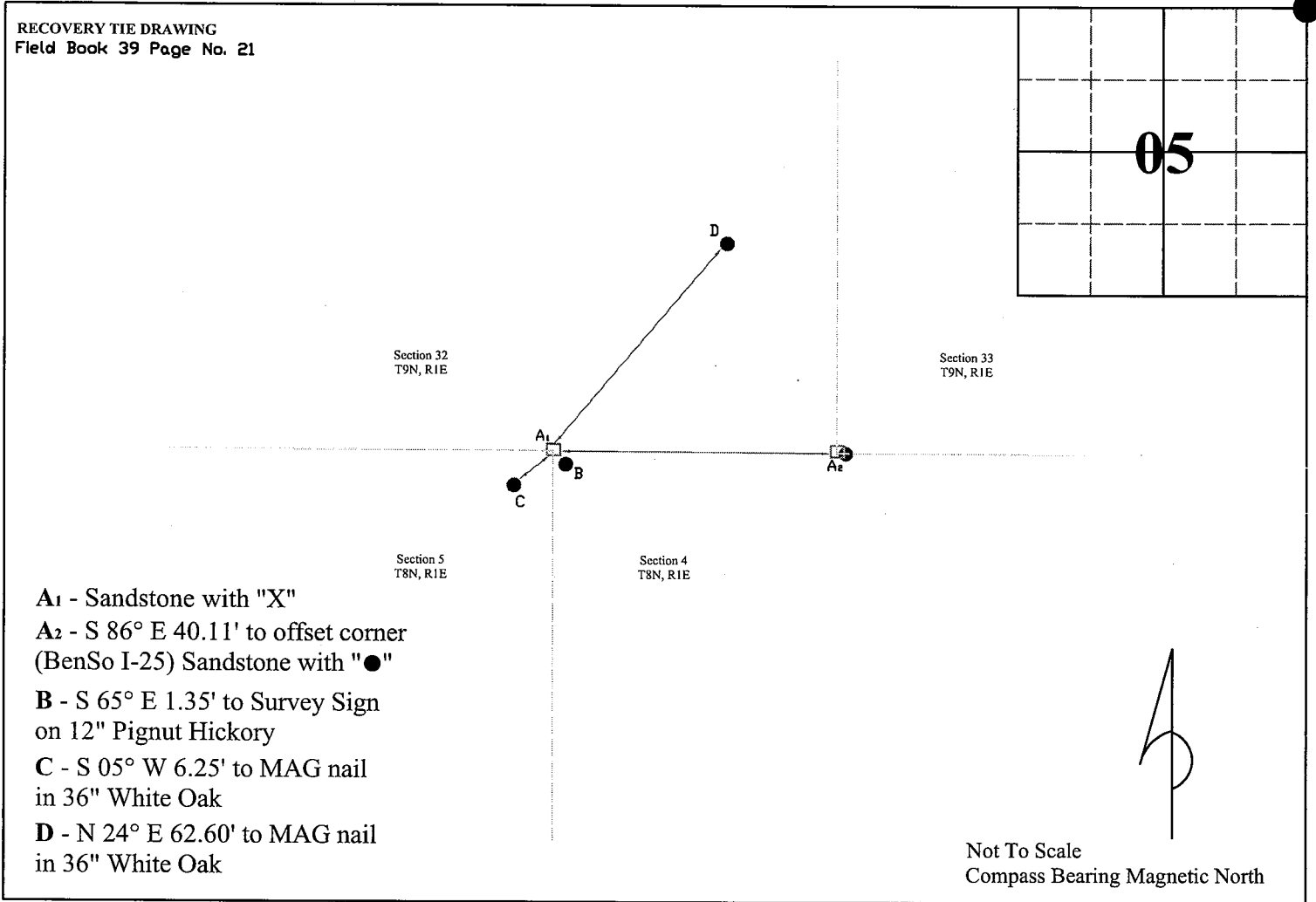
Township: 8 North

Range: 1 East

Corner ID: SaCr I-01


Monument Description & Remarks: Sandstone with "X", height 0.40ft, length 0.65ft, width 0.35ft, Survey Sign 5ft above ground at pt. B

References On File: **References On File:** Legal Survey Book 2, page 458 (1861), on file in Surveyor Office



I, Kevin P. Enright, Monroe County Surveyor, hereby certify that this document was prepared under my direction in accordance with the provisions of section 36-2-12-11 of the Indiana Code; and the above data is given under my hand and seal this 18th day of May, 2007.

Kevin Enright



Administered by the Monroe County Surveyor Review Board

Date: 6-12-2007 DB